

The Drovers Solar Farm

Land Plan

Prepared by: WSP

Date: November 2025

PINS reference: EN0110013

Document reference: APP/2.2 (Original)

APFP Regulation Reg 5(2)(i)

Planning Act 2008

Infrastructure Planning (Applications: Prescribed Forms and Procedure) Regulations 2009





2.2 Land Plan

Drawing Number	Revision Number	Drawing Title	Scale
UK0037735.5772-DCOPlans-0000	P0	Key Plan	1:7,500 @ A0
UK0037735.5772-DCOPlans-0001	P0	Sheet 1 of 5	1:2,500 @ A0
UK0037735.5772-DCOPlans-0002	P0	Sheet 2 of 5	1:2,500 @ A0
UK0037735.5772-DCOPlans-0003	P0	Sheet 3 of 5	1:2,500 @ A0
UK0037735.5772-DCOPlans-0004	P0	Sheet 4 of 5	1:2,500 @ A0
UK0037735.5772-DCOPlans-0005	P0	Sheet 5 of 5	1:2,500 @ A0

DRAWING TITLE

Key Plan

DOCUMENT

2.2 Land Plan

LEGEND:

Order limits
Sheet Index

NOTES

1. ALL DIMENSIONS IN METRES UNLESS STATED OTHERWISE.
2. DO NOT SCALE FROM THIS DRAWING. USE ONLY FIGURED DIMENSIONS.
3. THE PROPOSED WORKS SHOWN ARE ILLUSTRATIVE ONLY AND WILL BE SUBJECT TO CHANGE AS PART OF DETAILED DESIGN DEVELOPMENT. ANY CHANGES WILL BE LIMITED TO BEING WITHIN THE ORDER LIMITS AND ANY OTHER CONSTRAINTS INCLUDED IN THE DEVELOPMENT CONSENT ORDER.
4. THESE LAND PLANS SHOULD BE READ IN CONJUNCTION WITH OTHER PLANS AND DOCUMENTS IN THE DEVELOPMENT CONSENT ORDER. IN PARTICULAR THE BOOK OF REFERENCE (APP4.3) AND THE STATEMENT OF REASONS (APP4.1).

© Crown copyright and database rights 2025.
Ordnance Survey AC0000080122.

© Crown copyright material is reproduced with the permission of Land Registry under delegated authority from the controller of HMSO.
This material may not be copied, distributed, sold or published without the formal permission of Land Registry.
May contain public sector information licensed under the Open Government Licence v3.0.

PO

DCO Submission

REV

DESCRIPTION

RP

19/11/2025

APP

DATE

SOURCES: Ordnance Survey (OS License number AC000080122)

The Infrastructure Planning (Applications: Prescribed Forms and Procedure) Regulations 2009 - Regulation 5(2)(f)

PNIS Ref: EN0110013

UK0037735.5772-DCOPans-0000

Rev: P0

DATE

November 2025

DRAWN

AG

CHECKED

JH

APPROVED

SA

STATUS

FINAL

No dimensions are to be scaled from this drawing.

All dimensions are to be checked on site.

Area measurements for indicative purposes only.

THIS DRAWING IS THE PROPERTY OF ISLAND GREEN POWER AND NO REPRODUCTION MAY BE MADE IN WHOLE OR PART WITHOUT PERMISSION

0

500 m

1:1

WSP

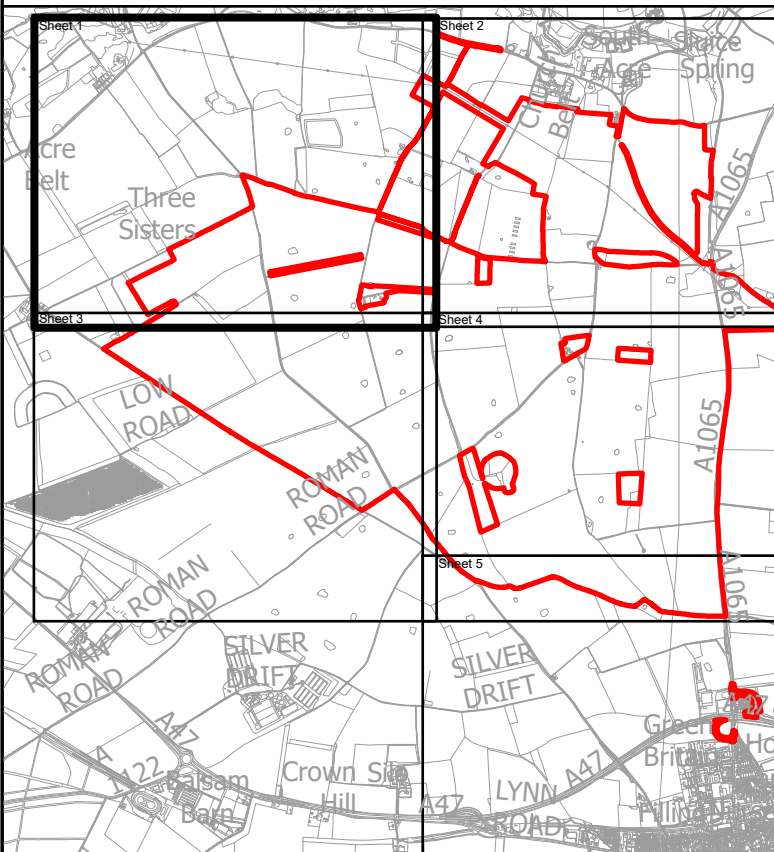
Sheet 1

Sheet 2

Sheet 3

Sheet 4

Sheet 5



NOTES

1. ALL DIMENSIONS IN METRES UNLESS STATED OTHERWISE.
2. DO NOT SCALE FROM THIS DRAWING. USE ONLY FIGURED DIMENSIONS.
3. THE PROPOSED WORKS SHOWN ARE ILLUSTRATIVE ONLY AND WILL BE SUBJECT TO CHANGE AS PART OF DETAILED DESIGN DEVELOPMENT. ANY CHANGES WILL BE LIMITED TO BEING WITHIN THE ORDER LIMITS AND ANY OTHER CONSTRAINTS INCLUDED IN THE DEVELOPMENT CONSENT ORDER.
4. THESE LAND PLANS SHOULD BE READ IN CONJUNCTION WITH OTHER PLANS AND DOCUMENTS IN THE DEVELOPMENT CONSENT ORDER. IN PARTICULAR THE BOOK OF REFERENCE (APP4.3) AND THE STATEMENT OF REASONS (APP4.1).

© Crown copyright and database rights 2025.
Ordnance Survey AC0000808122.

© Crown copyright material is reproduced with the permission of Land Registry under delegated authority from the controller of HMSO.
This material may not be copied, distributed, sold or published without the formal permission of Land Registry.

May contain public sector information licensed under the Open Government Licence v3.0.

PO DCO Submission
REV DESCRIPTION

RP 19/11/2025
APP DATE

SOURCES: Ordnance Survey (OS License number AC0000808122)

The Infrastructure Planning (Applications: Prescribed Forms and Procedure) Regulations 2009 - Regulation 5(2)(f)
PWS Ref: EN0110013

UK0037735.5772-DCOPans-0001

Rev: P0

DATE

November 2025

SCALE @ A0

1:2500

STATUS

FINAL

DRAWN

CHECKED

APPROVED

AG

JH

SA

No dimensions are to be scaled from this drawing.

All dimensions are to be checked on site.

Area measurements for indicative purposes only.

THIS DRAWING IS THE PROPERTY OF ISLAND GREEN POWER AND NO REPRODUCTION MAY BE MADE IN WHOLE OR PART WITHOUT PERMISSION.

0 50 m

WSP

Sheet 3

Sheet 2

Sheet 1

Sheet 4

Sheet 5

Sheet 6

Sheet 7

Sheet 8

Sheet 9

Sheet 10

Sheet 11

Sheet 12

Sheet 13

Sheet 14

Sheet 15

Sheet 16

Sheet 17

Sheet 18

Sheet 19

Sheet 20

Sheet 21

Sheet 22

Sheet 23

Sheet 24

Sheet 25

Sheet 26

Sheet 27

Sheet 28

Sheet 29

Sheet 30

Sheet 31

Sheet 32

Sheet 33

Sheet 34

Sheet 35

Sheet 36

Sheet 37

Sheet 38

Sheet 39

Sheet 40

Sheet 41

Sheet 42

Sheet 43

Sheet 44

Sheet 45

Sheet 46

Sheet 47

Sheet 48

Sheet 49

Sheet 50

Sheet 51

Sheet 52

Sheet 53

Sheet 54

Sheet 55

Sheet 56

Sheet 57

Sheet 58

Sheet 59

Sheet 60

Sheet 61

Sheet 62

Sheet 63

Sheet 64

Sheet 65

Sheet 66

Sheet 67

Sheet 68

Sheet 69

Sheet 70

Sheet 71

Sheet 72

Sheet 73

Sheet 74

Sheet 75

Sheet 76

Sheet 77

Sheet 78

Sheet 79

Sheet 80

Sheet 81

Sheet 82

Sheet 83

Sheet 84

Sheet 85

Sheet 86

Sheet 87

Sheet 88

Sheet 89

Sheet 90

Sheet 91

Sheet 92

Sheet 93

Sheet 94

Sheet 95

Sheet 96

Sheet 97

Sheet 98

Sheet 99

Sheet 100

Sheet 101

Sheet 102

Sheet 103

Sheet 104

Sheet 105

Sheet 106

Sheet 107

Sheet 108

Sheet 109

Sheet 110

Sheet 111

Sheet 112

Sheet 113

Sheet 114

Sheet 115

Sheet 116

Sheet 117

Sheet 118

Sheet 119

Sheet 120

Sheet 121

Sheet 122

Sheet 123

Sheet 124

Sheet 125

Sheet 126

Sheet 127

Sheet 128

Sheet 129

Sheet 130

Sheet 131

Sheet 132

Sheet 133

Sheet 134

Sheet 135

Sheet 136

Sheet 137

Sheet 138

Sheet 139

Sheet 140

Sheet 141

Sheet 142

Sheet 143

Sheet 144

Sheet 145

Sheet 146

Sheet 147

Sheet 148

Sheet 149

Sheet 150

Sheet 151

Sheet 152

Sheet 153

Sheet 154

Sheet 155

Sheet 156

Sheet 157

Sheet 158

Sheet 159

Sheet 160

Sheet 161

Sheet 162

Sheet 163

Sheet 164

Sheet 165

Sheet 166

Sheet 167

Sheet 168

Sheet 169

Sheet 170

Sheet 171

Sheet 172

Sheet 173

Sheet 174

Sheet 175

Sheet 176

Sheet 177

Sheet 178

Sheet 179

Sheet 180

Sheet 181

Sheet 182

Sheet 183

Sheet 184

Sheet 185

Sheet 186

Sheet 187

Sheet 188

Sheet 189

Sheet 190

Sheet 191

Sheet 192

Sheet 193

Sheet 194

Sheet 195

Sheet 196

Sheet 197

Sheet 198

Sheet 199

Sheet 200

Sheet 201

Sheet 202

Sheet 203

Sheet 204

Sheet 205

Sheet 206

Sheet 207

Sheet 208

Sheet 209

Sheet 210

Sheet 211

Sheet 212

Sheet 213

Sheet 214

Sheet 215

Sheet 216

Sheet 217

Sheet 218

Sheet 219

Sheet 220

Sheet 221

Sheet 222

Sheet 223

Sheet 224

Sheet 225

Sheet 226

Sheet 227

Sheet 228

Sheet 229

Sheet 230

Sheet 231

Sheet 232

Sheet 233

Sheet 234

Sheet 235

Sheet 236

Sheet 237

Sheet 238

Sheet 239

Sheet 240

Sheet 241

Sheet 242

Sheet 243

Sheet 244

Sheet 245

Sheet 246

Sheet 247

Sheet 248

Sheet 249

Sheet 250

Sheet 251

Sheet 252

Sheet 253

Sheet 254

Sheet 255

Sheet 256

Sheet 257

Sheet 258

Sheet 259

Sheet 260

Sheet 261

Sheet 262

Sheet 263

Sheet 264

Sheet 265

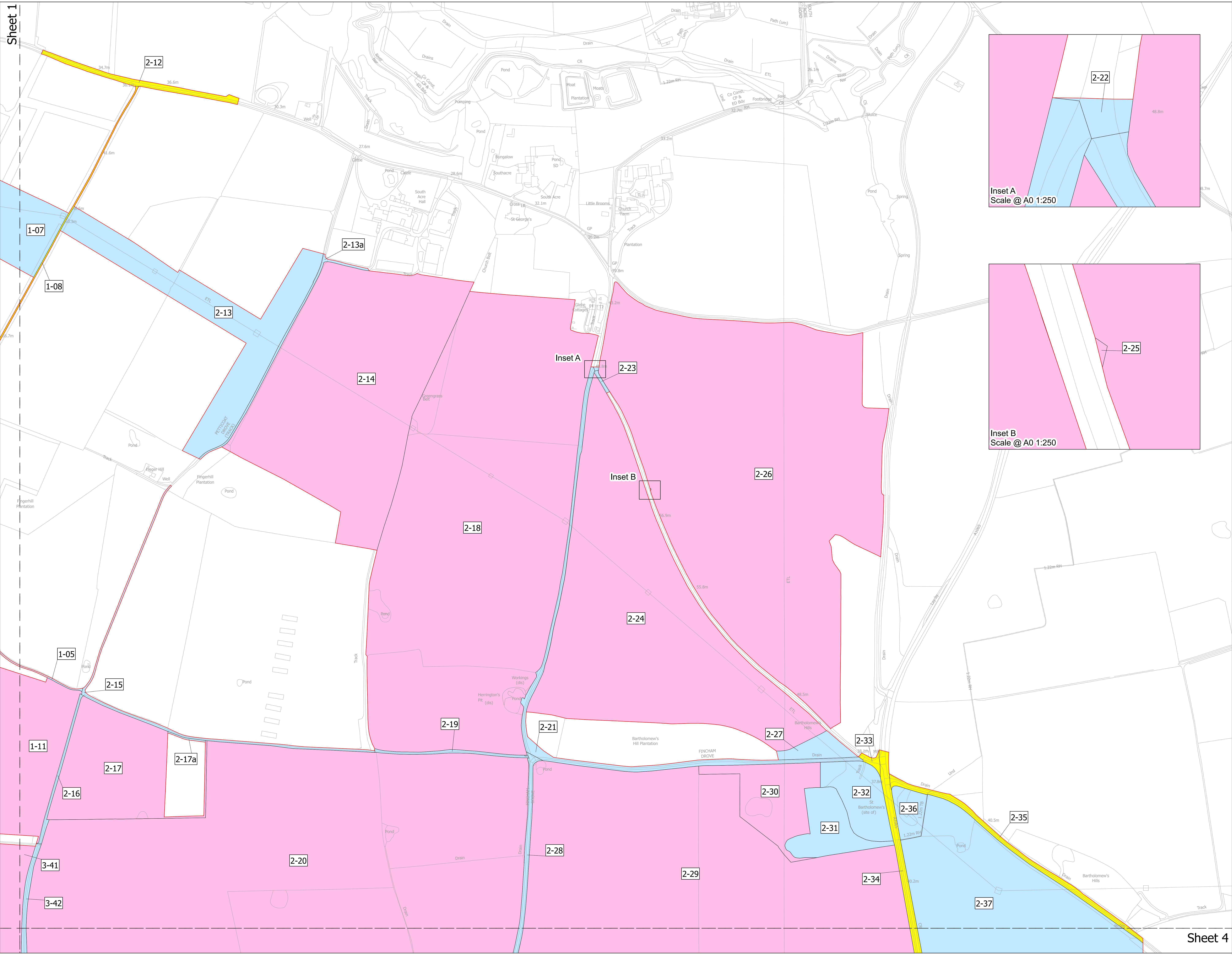
Sheet 266

Sheet 267

Sheet 268

Sheet 269

Sheet 270

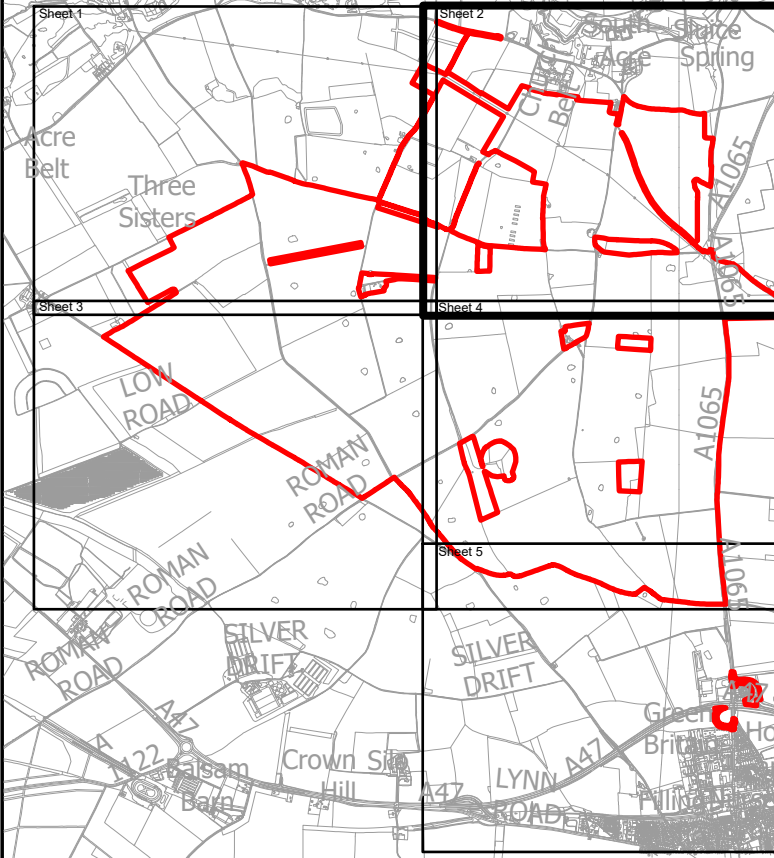
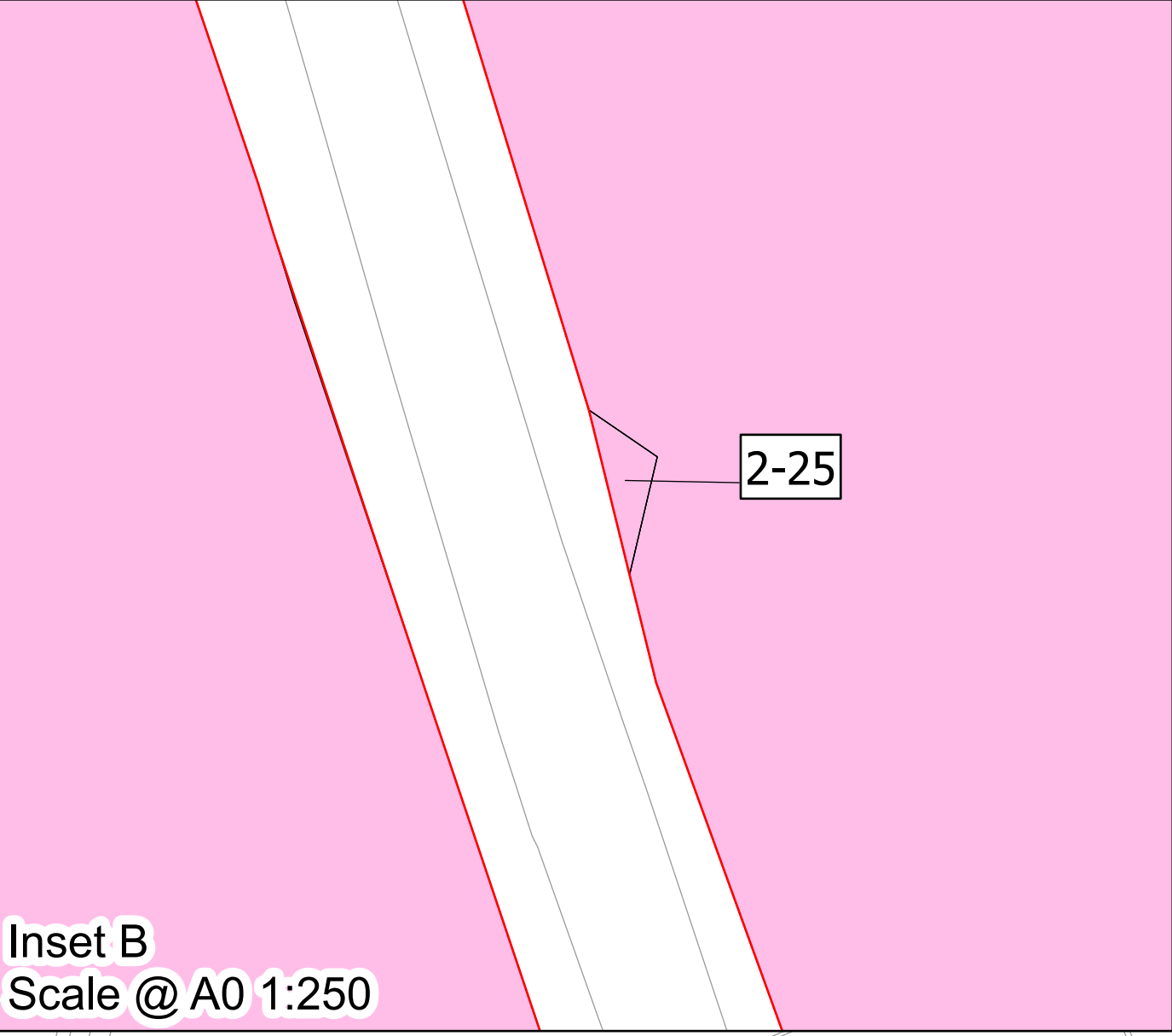
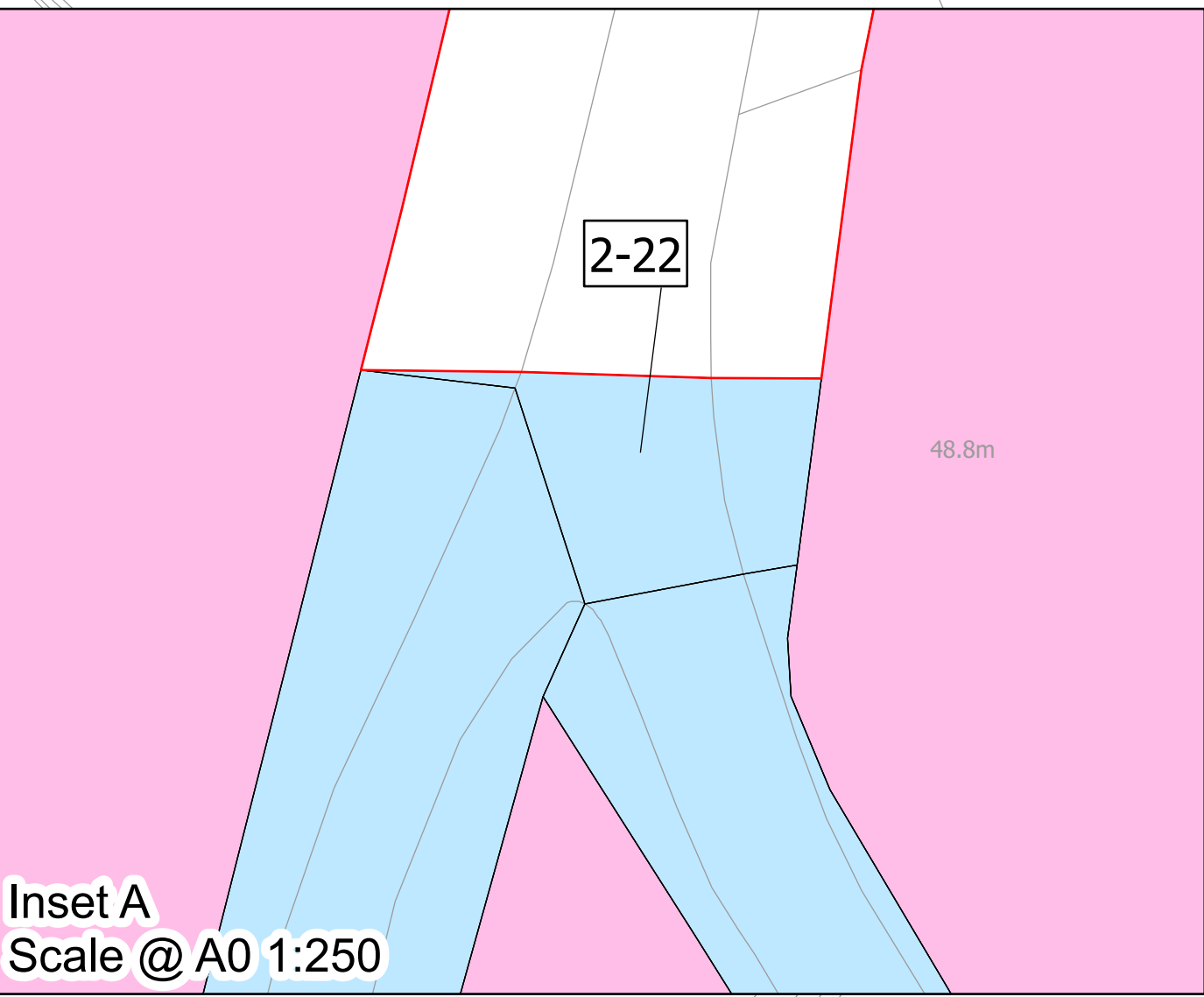


DRAWING TITLE
Sheet 2 of 5

DOCUMENT
2.2 Land Plan

LEGEND:

- Order limits
- Freehold to be compulsorily acquired and temporary use of land and in relation to which it is proposed to extinguish easements, servitudes and other private rights
- New rights (including restrictions) to be compulsorily acquired and temporary use of land and in relation to which it is proposed to suspend or extinguish easements, servitudes and other private rights
- Temporary use of land and in relation to which it is proposed to temporarily suspend easements, servitudes and other private rights
- Sheet Index



NOTES

- ALL DIMENSIONS IN METRES UNLESS STATED OTHERWISE.
- DO NOT SCALE FROM THIS DRAWING. USE ONLY FIGURED DIMENSIONS.
- THE PROPOSED WORKS SHOWN ARE ILLUSTRATIVE ONLY AND WILL BE SUBJECT TO CHANGE AS PART OF DETAILED DESIGN DEVELOPMENT. ANY CHANGES WILL BE LIMITED TO BEING WITHIN THE ORDER LIMITS AND ANY OTHER CONSTRAINTS INCLUDED IN THE DEVELOPMENT CONSENT ORDER.
- THESE LAND PLANS SHOULD BE READ IN CONJUNCTION WITH OTHER PLANS AND DOCUMENTS IN THE DEVELOPMENT CONSENT ORDER. IN PARTICULAR THE BOOK OF REFERENCE (APP4.3) AND THE STATEMENT OF REASONS (APP4.1).

© Crown copyright and database rights 2025.
Ordnance Survey AC0000080122.

© Crown copyright material is reproduced with the permission of Land Registry under delegated authority from the controller of HMSO.

This material may not be copied, distributed, sold or published without the formal permission of Land Registry.

May contain public sector information licensed under the Open Government Licence v3.0.

PO	DCO Submission	RP	19/11/2025
REV	DESCRIPTION	APP	DATE

SOURCES: Ordnance Survey (OS License number AC0000080122)

The Infrastructure Planning (Applications: Prescribed Forms and Procedure) Regulations 2009 - Regulation 5(2)(f)

PWS Ref: EN0110013

UK0037735.5772-DCOPans-0002

Rev: P0

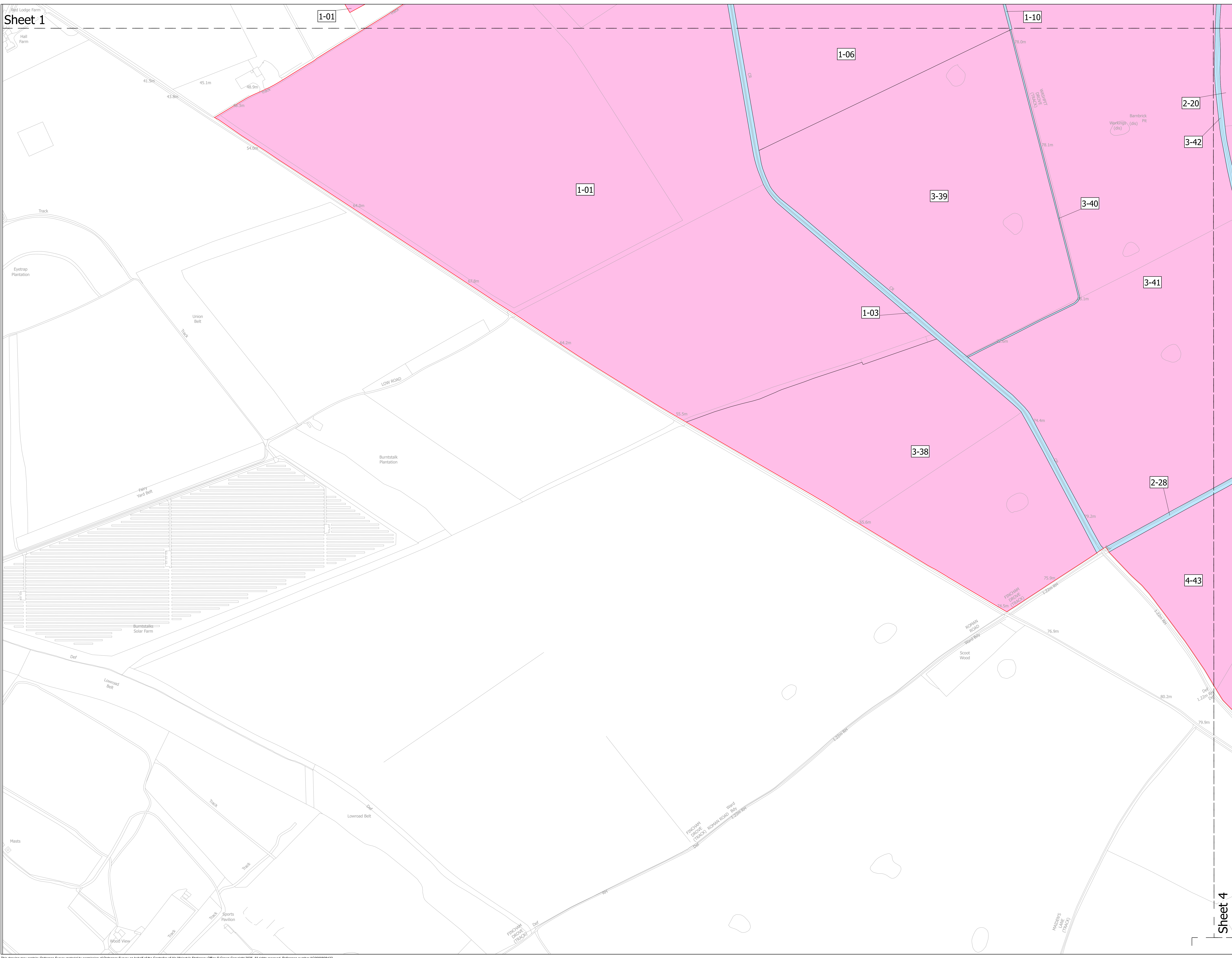
DATE	November 2025	DRAWN	AG
SCALE @ A0	1:2500	CHECKED	JH
STATUS	FINAL	APPROVED	SA

No dimensions are to be scaled from this drawing.
All dimensions are to be checked on site.
Area measurements for indicative purposes only.

THIS DRAWING IS THE PROPERTY OF ISLAND GREEN POWER AND NO REPRODUCTION MAY BE MADE IN WHOLE OR PART WITHOUT PERMISSION.

0 50 m

WSP



DRAWING TITLE
Sheet 3 of 5

DOCUMENT
2.2 Land Plan

LEGEND:

- Order limits
- Freehold to be compulsorily acquired and temporary use of land and in relation to which it is proposed to extinguish easements, servitudes and other private rights
- New rights (including restrictions) to be compulsorily acquired and temporary use of land and in relation to which it is proposed to suspend or extinguish easements, servitudes and other private rights
- Sheet Index

NOTES

- ALL DIMENSIONS IN METRES UNLESS STATED OTHERWISE.
- DO NOT SCALE FROM THIS DRAWING. USE ONLY FIGURED DIMENSIONS.
- THE PROPOSED WORKS SHOWN ARE ILLUSTRATIVE ONLY AND WILL BE SUBJECT TO CHANGE AS PART OF DETAILED DESIGN DEVELOPMENT. ANY CHANGES WILL BE LIMITED TO BEING WITHIN THE ORDER LIMITS AND ANY OTHER CONSTRAINTS INCLUDED IN THE DEVELOPMENT CONSENT ORDER.
- THESE LAND PLANS SHOULD BE READ IN CONJUNCTION WITH OTHER PLANS AND DOCUMENTS IN THE DEVELOPMENT CONSENT ORDER. IN PARTICULAR THE BOOK OF REFERENCE (APP4.3) AND THE STATEMENT OF REASONS (APP4.1).

© Crown copyright and database rights 2025.
Ordnance Survey AC0000080122.

© Crown copyright material is reproduced with the permission of Land Registry under delegated authority from the controller of HMSO.

This material may not be copied, distributed, sold or published without the formal permission of Land Registry.

May contain public sector information licensed under the Open Government Licence v3.0.

PO	DCO Submission	RP	19/11/2025
REV	DESCRIPTION	APP	DATE

SOURCES: Ordnance Survey (OS License number AC0000080122)

The Infrastructure Planning (Applications: Prescribed Forms and Procedure) Regulations 2009 - Regulation 5(2)(f)
PINS Ref: EN0110013

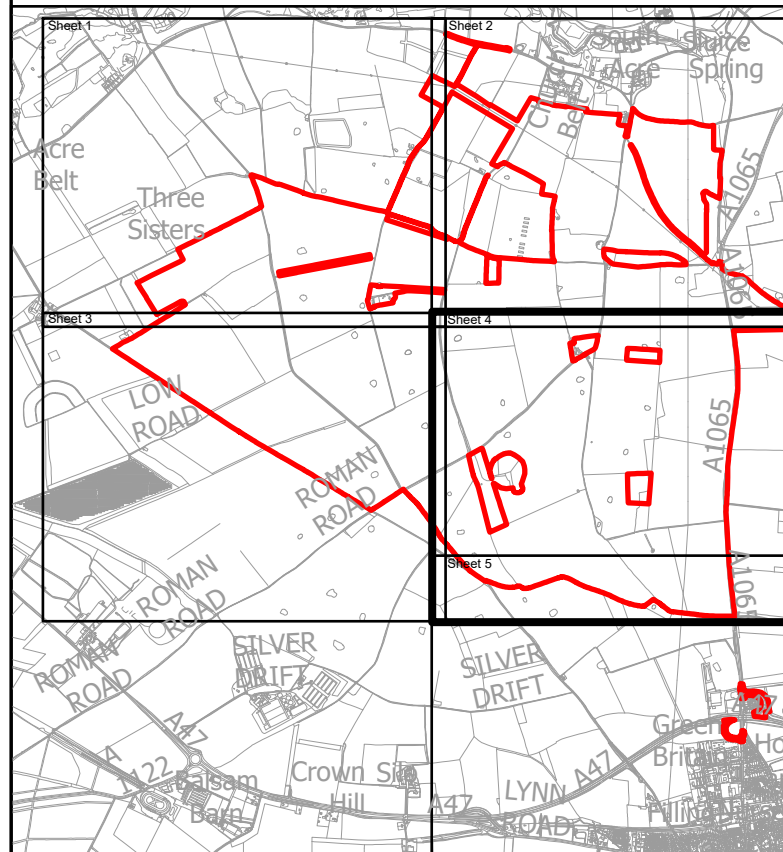
UK0037735.5772-DCOPans-0003

Rev: P0

DATE	November 2025	DRAWN	AG
SCALE @ A0	1:2500	CHECKED	JH
STATUS	FINAL	APPROVED	SA

No dimensions are to be scaled from this drawing.
All dimensions are to be checked on site.
Area measurements for indicative purposes only.

THIS DRAWING IS THE PROPERTY OF ISLAND GREEN POWER AND NO REPRODUCTION MAY BE MADE IN WHOLE OR PART WITHOUT PERMISSION



NOTES

1. ALL DIMENSIONS IN METRES UNLESS STATED OTHERWISE.
2. DO NOT SCALE FROM THIS DRAWING. USE ONLY FIGURED DIMENSIONS.
3. THE PROPOSED WORKS SHOWN ARE ILLUSTRATIVE ONLY AND WILL BE SUBJECT TO CHANGE AS PART OF DETAILED DESIGN DEVELOPMENT. ANY CHANGES WILL BE LIMITED TO BEING WITHIN THE ORDER LIMITS AND ANY OTHER CONSTRAINTS INCLUDED IN THE DEVELOPMENT CONSENT ORDER.
4. THESE LAND PLANS SHOULD BE READ IN CONJUNCTION WITH OTHER PLANS AND DOCUMENTS IN THE DEVELOPMENT CONSENT ORDER. IN PARTICULAR THE BOOK OF REFERENCE (APP4.3) AND THE STATEMENT OF REASONS (APP4.1).

© Crown copyright and database rights 2025.
Ordnance Survey AC0000080122.

© Crown copyright material is reproduced with the permission of Land Registry under delegated authority from the controller of HMSO.

This material may not be copied, distributed, sold or published without the formal permission of Land Registry.

May contain public sector information licensed under the Open Government Licence v3.0.

PO	DCO Submission	RP	19/11/2025
REV	DESCRIPTION	APP	DATE

SOURCES: Ordnance Survey (OS License number AC000080122)

The Infrastructure Planning (Applications: Prescribed Forms and Procedure) Regulations 2009 - Regulation 5(2)(i)
PWS Ref: EN0110013

UK0037735.5772-DCOPans-0004

Rev: P0

DATE	November 2025	DRAWN	AG
SCALE @ A0	1:2500	CHECKED	JH
STATUS	FINAL	APPROVED	SA

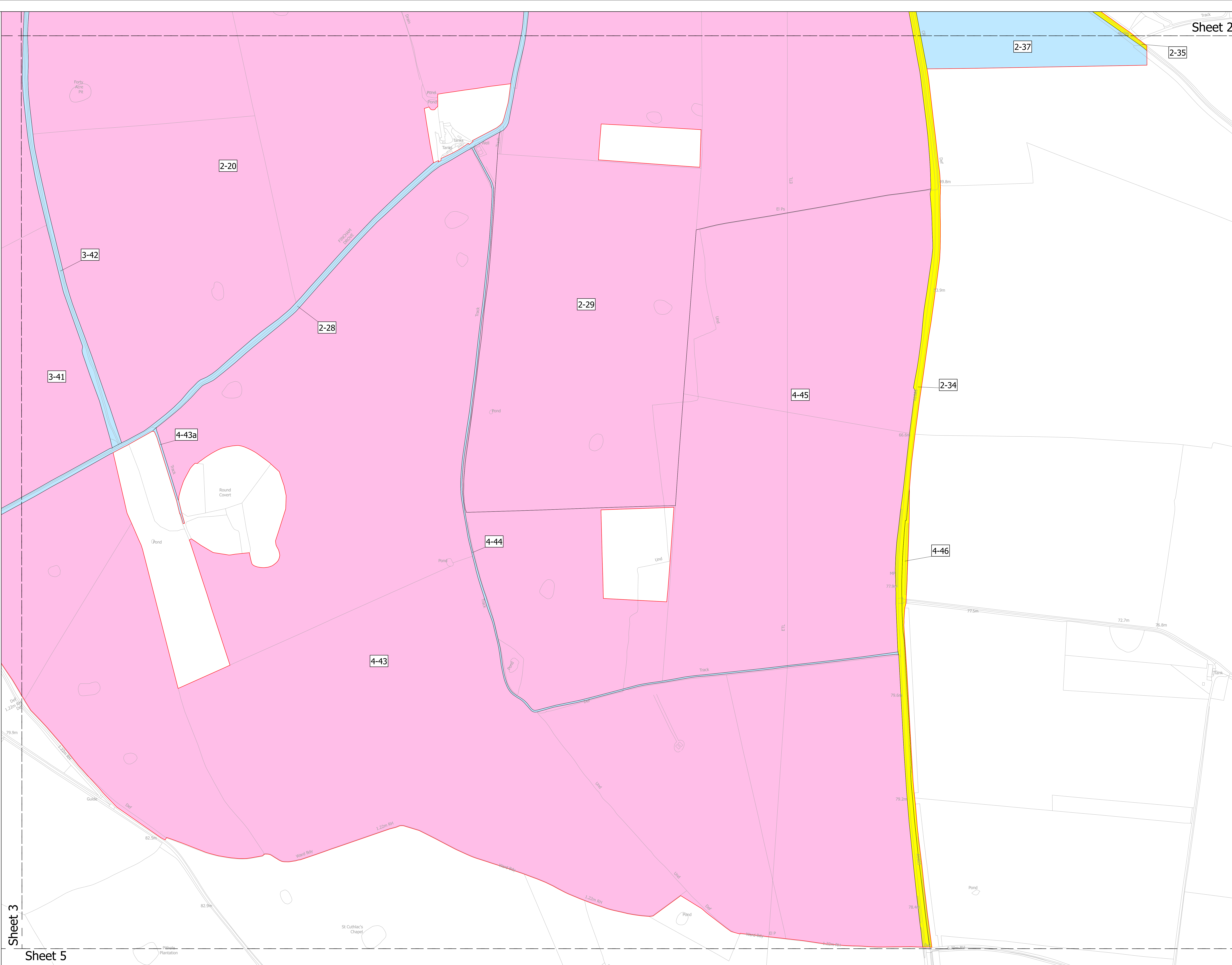
No dimensions are to be scaled from this drawing.

All dimensions are to be checked on site.

Area measurements for indicative purposes only.

THIS DRAWING IS THE PROPERTY OF ISLAND GREEN POWER AND NO REPRODUCTION MAY BE MADE IN WHOLE OR PART WITHOUT PERMISSION.

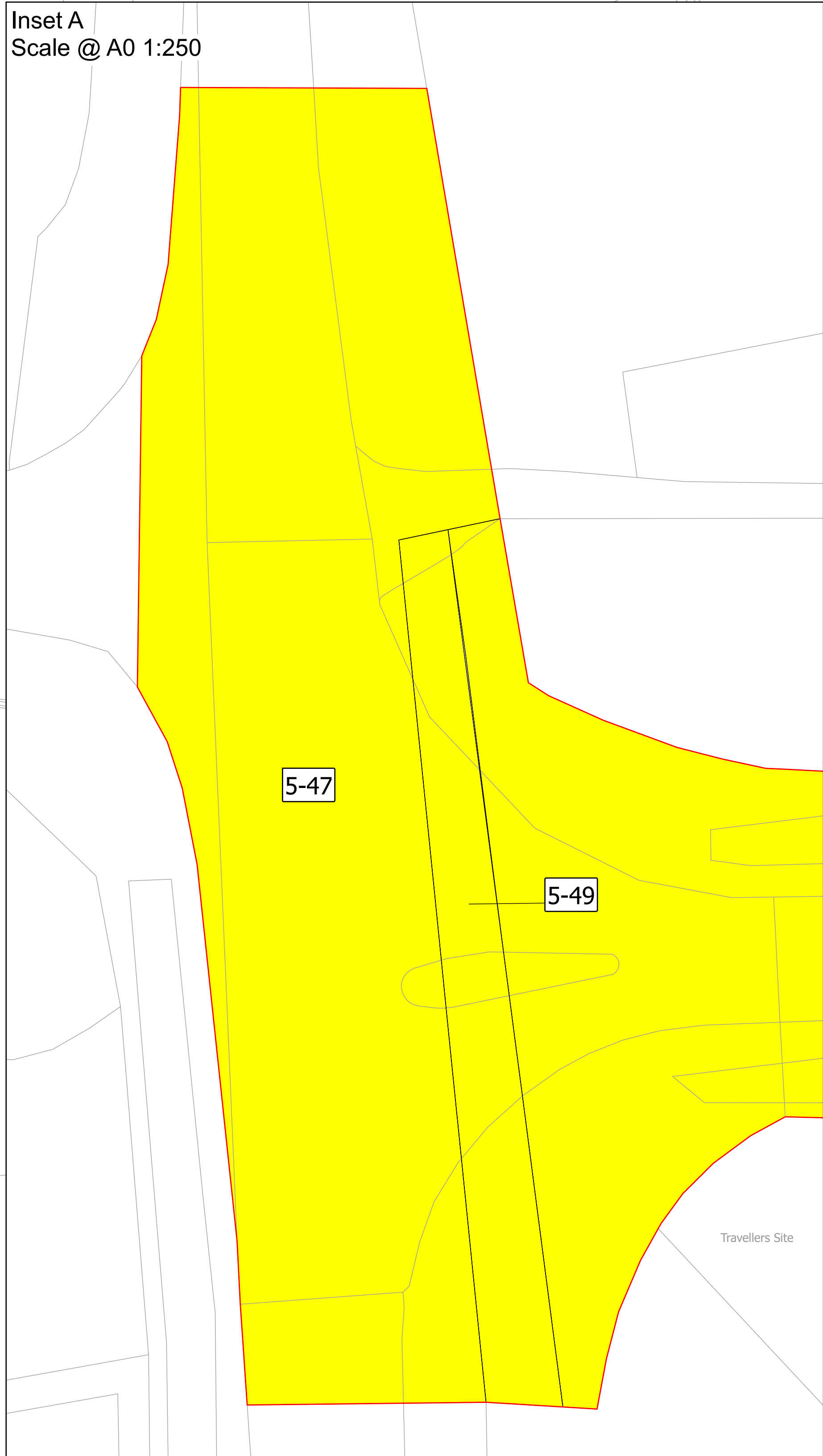
0 50 m



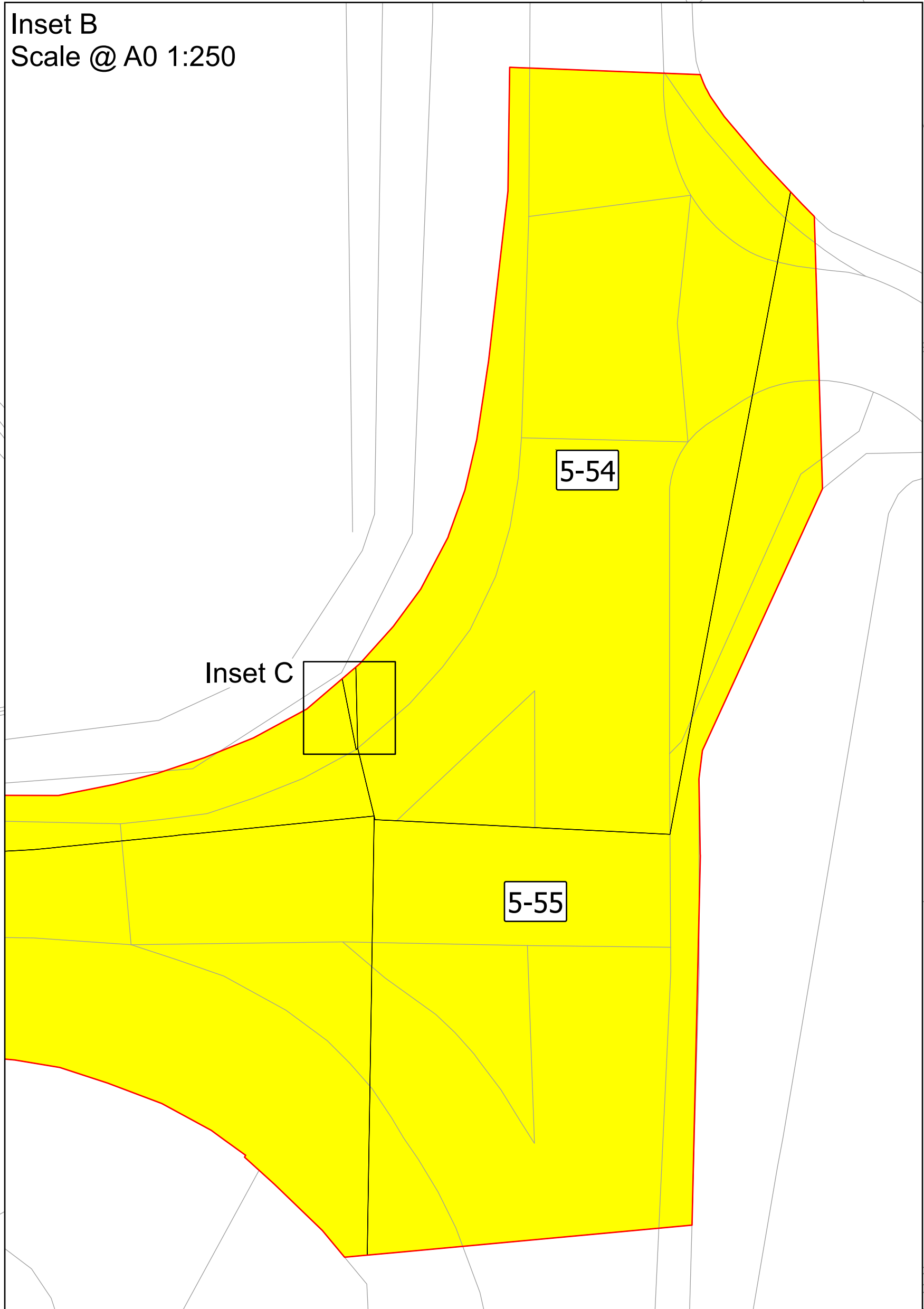
- Order limits
- Freehold to be compulsorily acquired and temporary use of land and in relation to which it is proposed to extinguish easements, servitudes and other private rights
- Temporary use of land and in relation to which it is proposed to temporarily suspend easements, servitudes and other private rights
- Sheet Index

Sheet 4

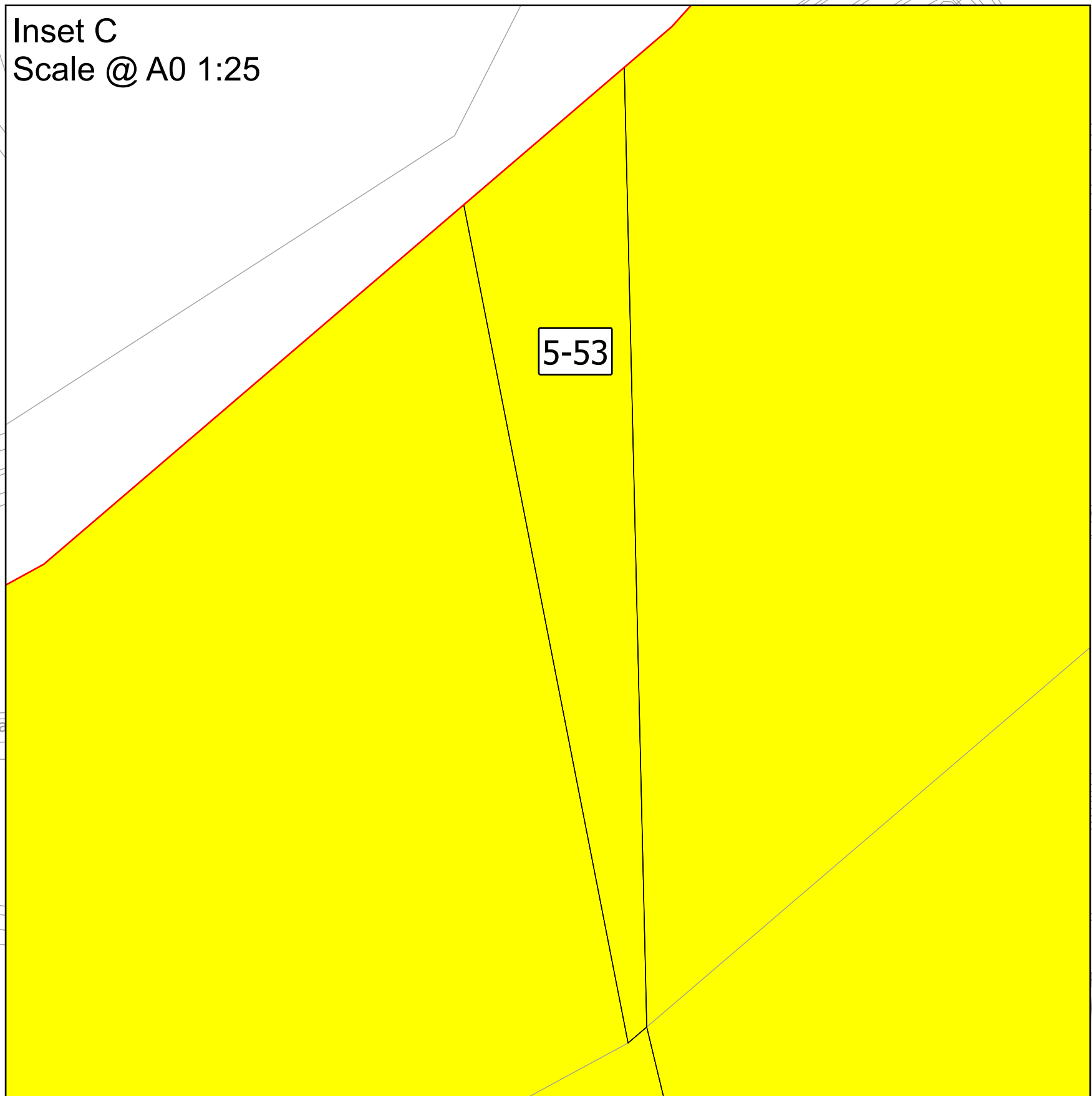
Inset A
Scale @ A0 1:250



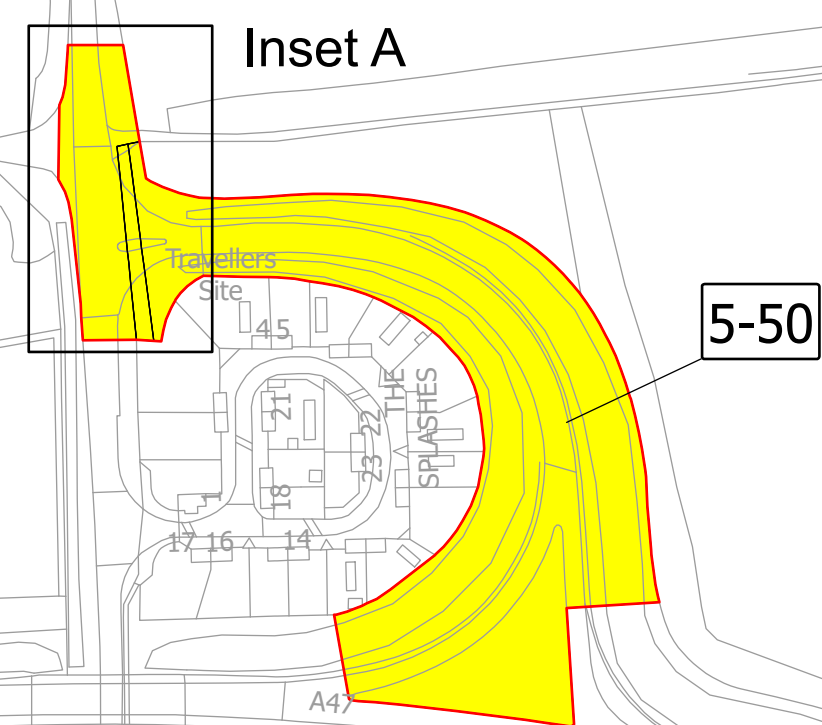
Inset B
Scale @ A0 1:250



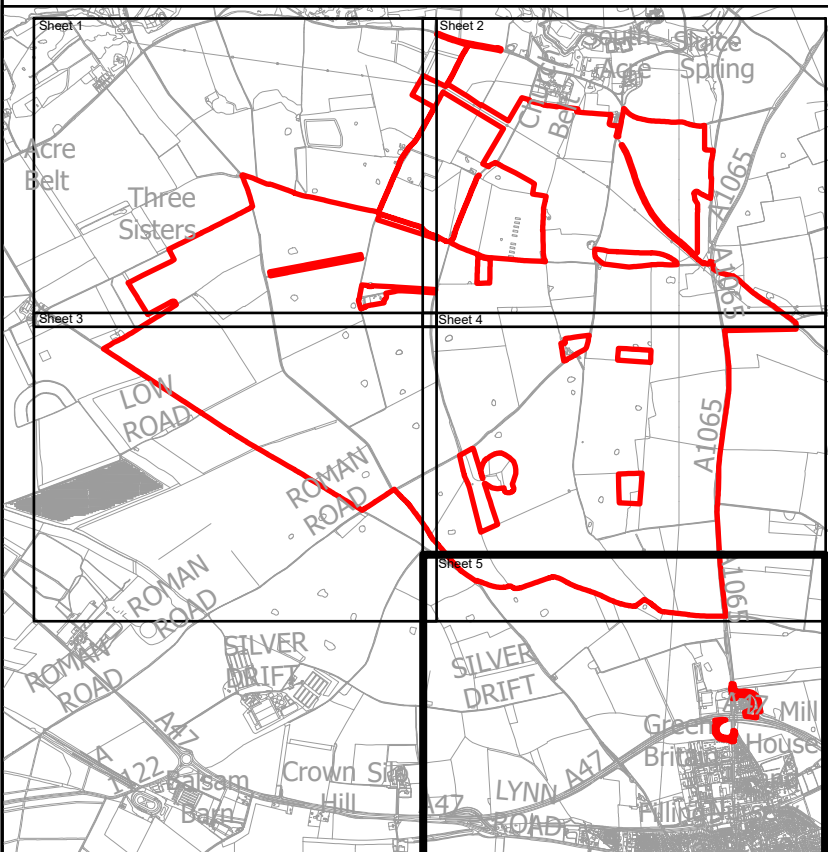
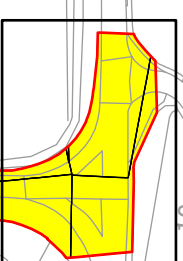
Inset C
Scale @ A0 1:25



Inset A



Inset B



NOTES

- ALL DIMENSIONS IN METRES UNLESS STATED OTHERWISE.
 - DO NOT SCALE FROM THIS DRAWING. USE ONLY FIGURED DIMENSIONS.
 - THE PROPOSED WORKS SHOWN ARE ILLUSTRATIVE ONLY AND WILL BE SUBJECT TO CHANGE AS PART OF DETAILED DESIGN DEVELOPMENT. ANY CHANGES WILL BE LIMITED TO BEING WITHIN THE ORDER LIMITS AND ANY OTHER CONSTRAINTS INCLUDED IN THE DEVELOPMENT CONSENT ORDER.
 - THESE LAND PLANS SHOULD BE READ IN CONJUNCTION WITH OTHER PLANS AND DOCUMENTS IN THE DEVELOPMENT CONSENT ORDER. IN PARTICULAR THE BOOK OF REFERENCE (APP4.3) AND THE STATEMENT OF REASONS (APP4.1).
- © Crown copyright and database rights 2025.
Ordnance Survey AC0000080122.
- © Crown copyright material is reproduced with the permission of Land Registry under delegated authority from the controller of HMSO.
- This material may not be copied, distributed, sold or published without the formal permission of Land Registry.
- May contain public sector information licensed under the Open Government Licence v3.0.

PO	DCO Submission	RP	19/11/2025
REV	DESCRIPTION	APP	DATE

SOURCES: Ordnance Survey (OS License number AC0000080122)

The Infrastructure Planning (Applications: Prescribed Forms and Procedure) Regulations 2009 - Regulation 52(4)
PWS Ref: EN0110013

UK0037735.5772-DCOPans-0005

Rev: P0

DATE	November 2025	DRAWN	AG
SCALE @ A0	1:2500	CHECKED	JH
STATUS	FINAL	APPROVED	SA

No dimensions are to be scaled from this drawing.
All dimensions are to be checked on site.
Area measurements for indicative purposes only.

THIS DRAWING IS THE PROPERTY OF ISLAND GREEN POWER AND NO REPRODUCTION MAY BE MADE IN WHOLE OR PART WITHOUT PERMISSION

0 50 m

